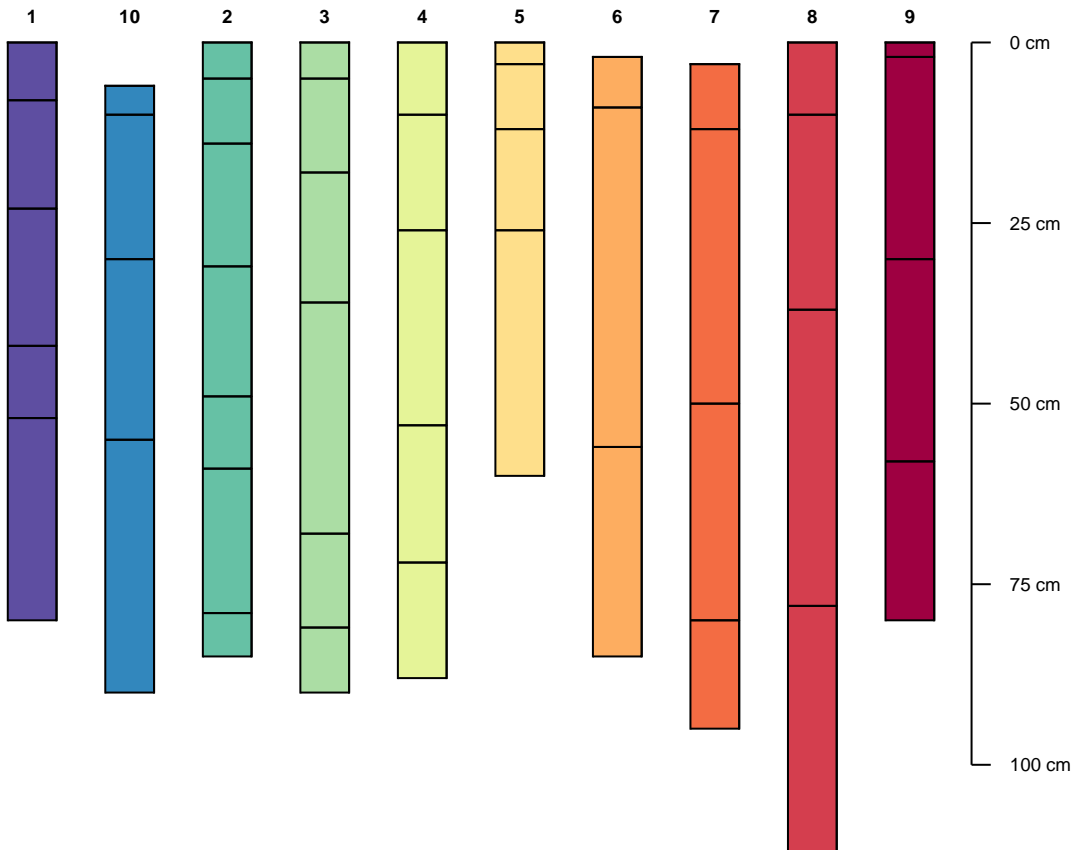
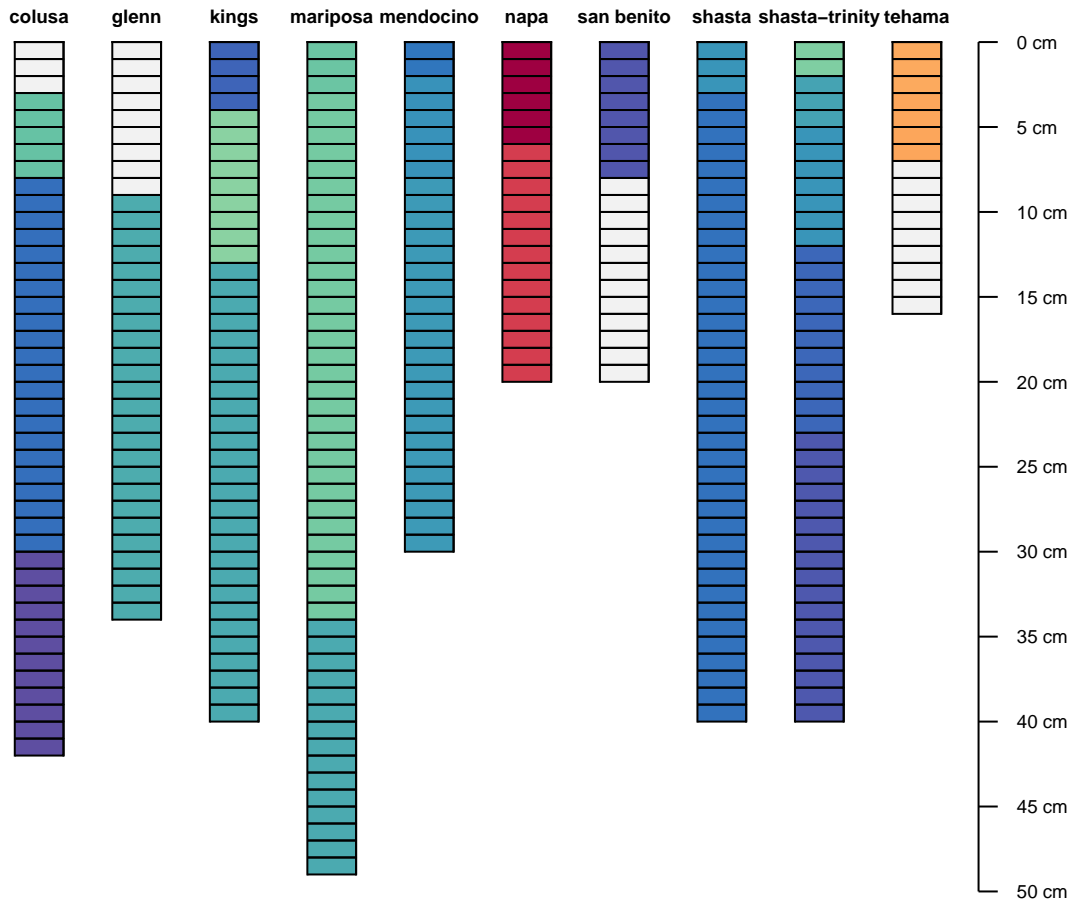


# foo2

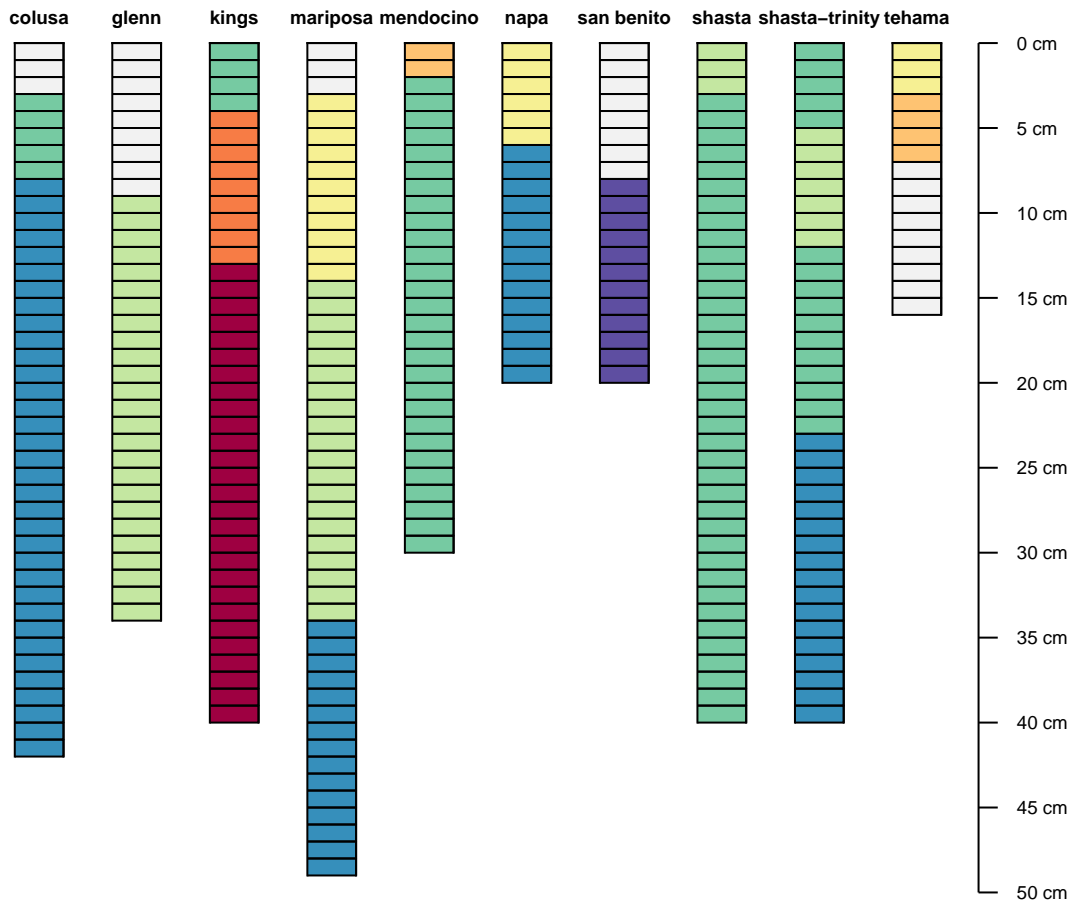
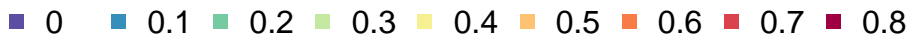


Ca

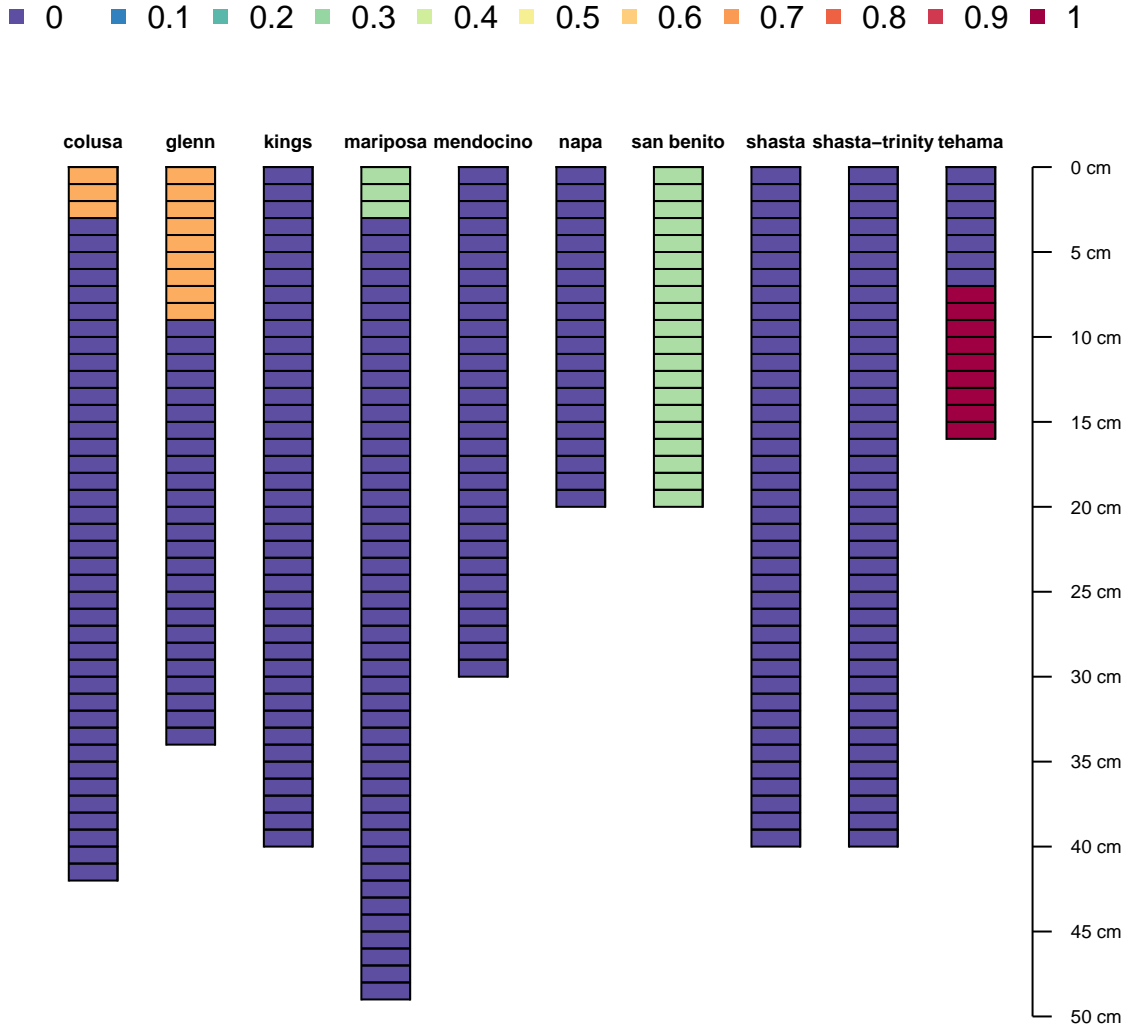
0 5 10 15 20 25

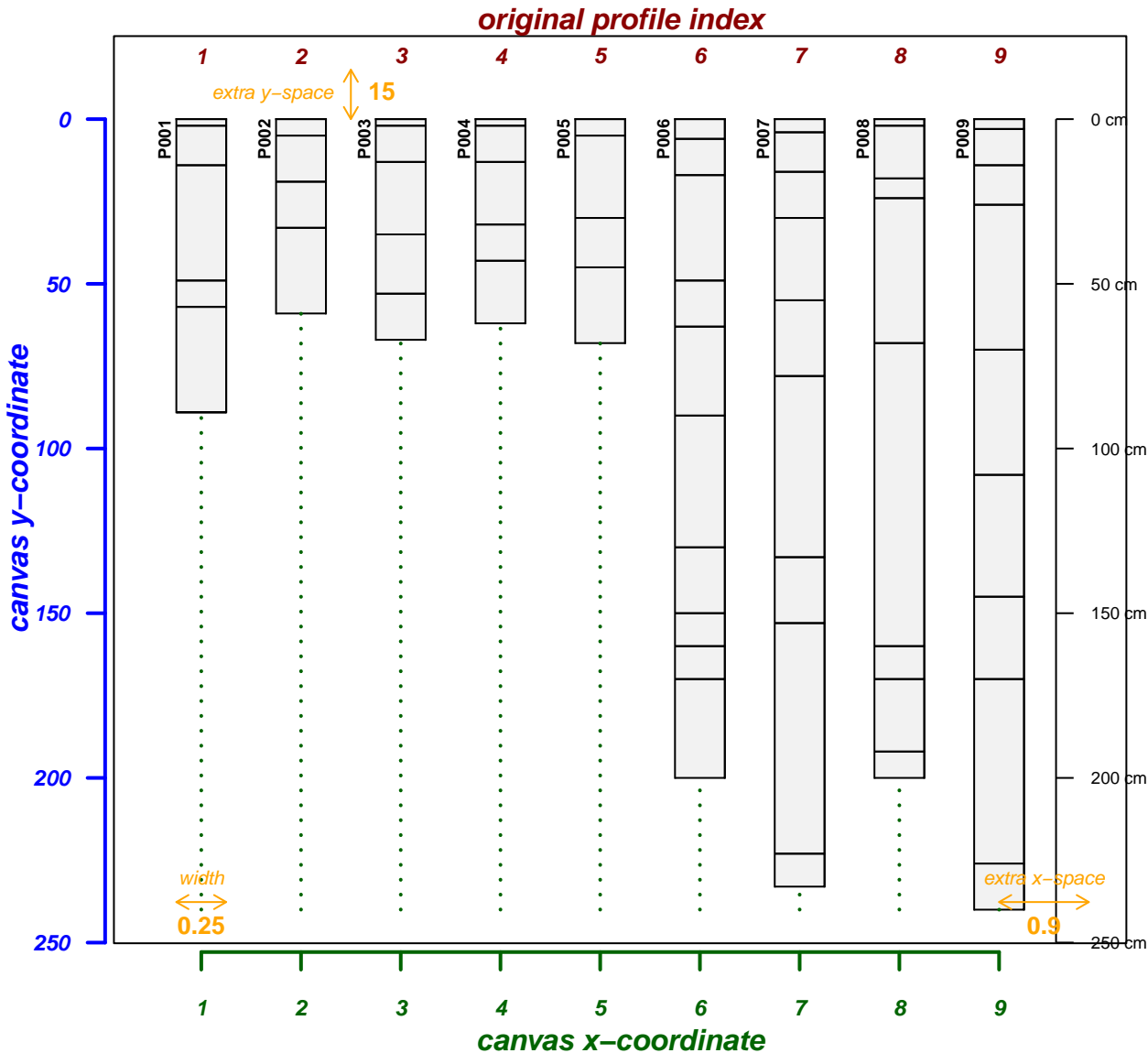


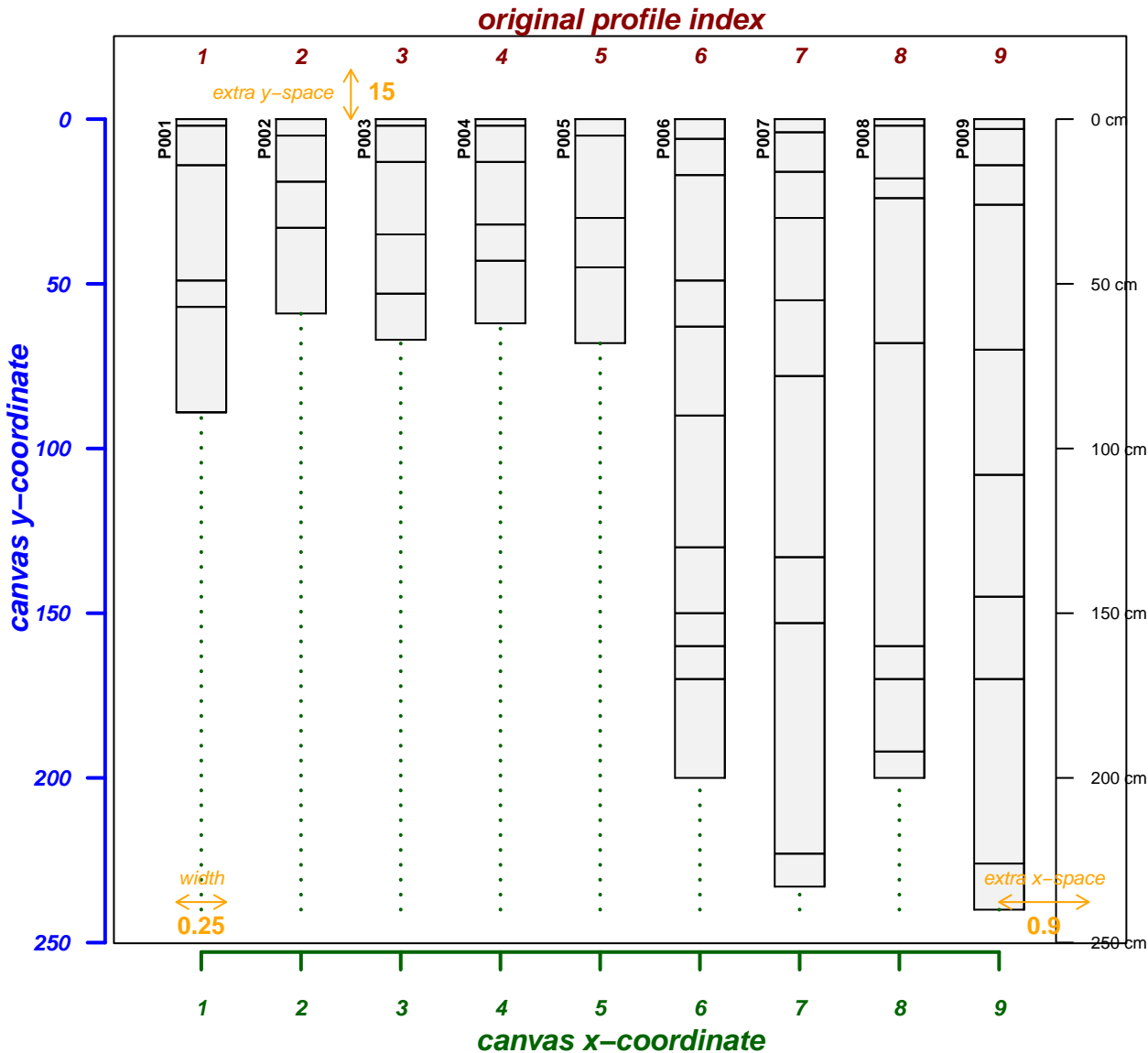
**K**

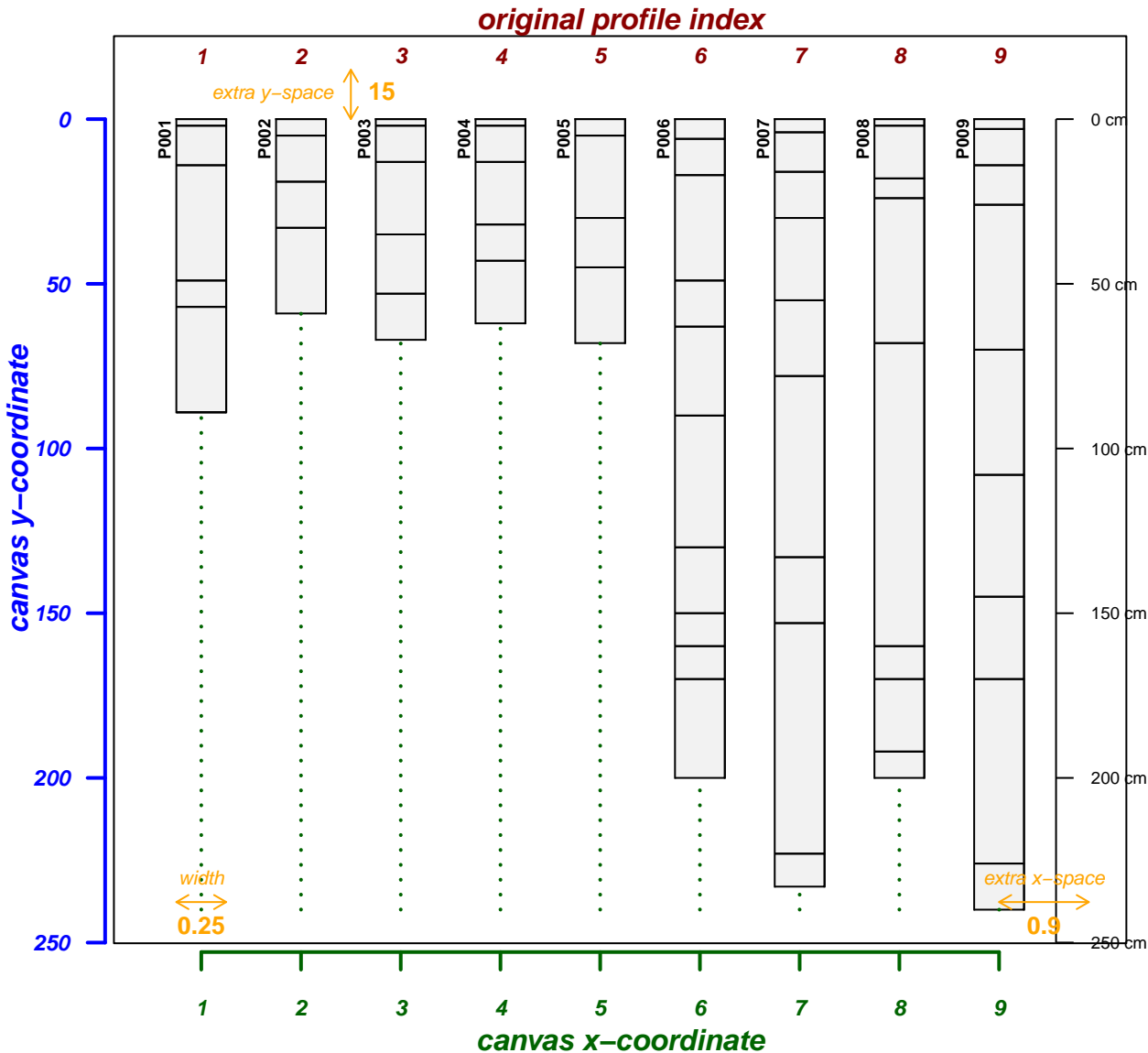


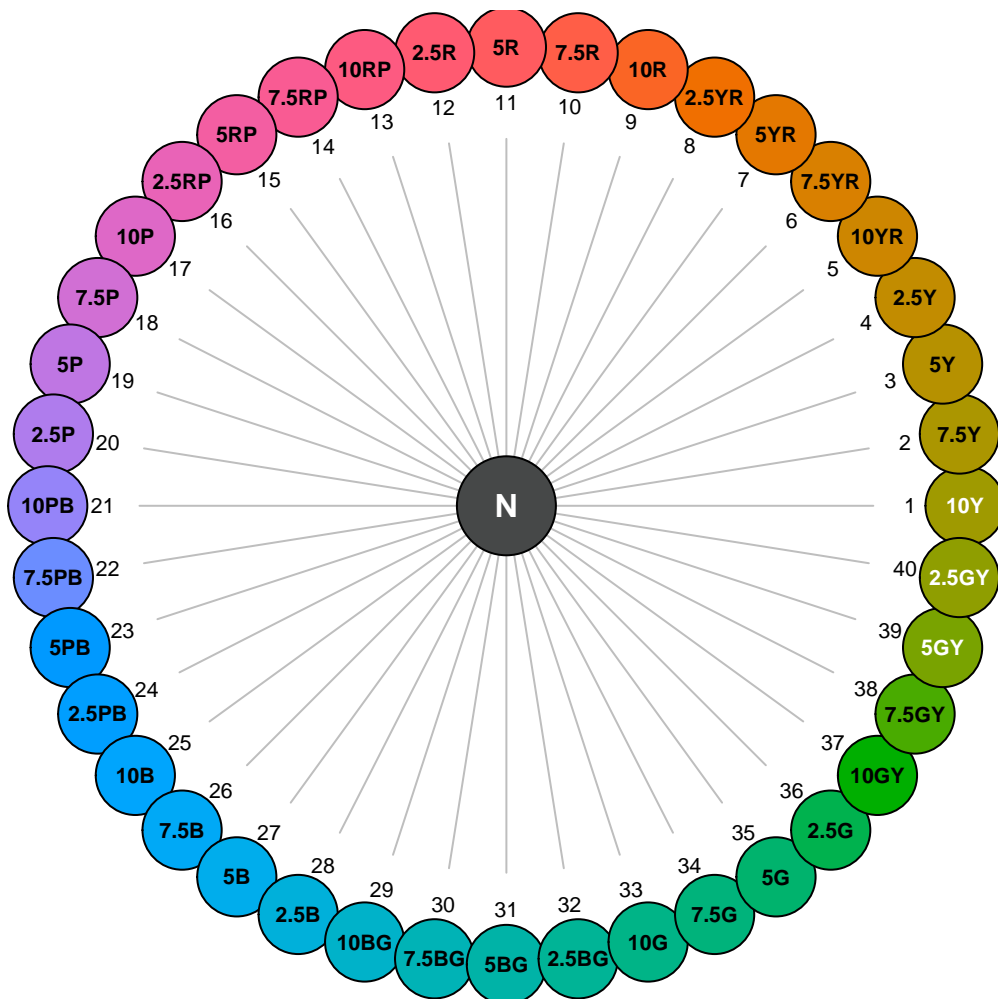
## .pctMissing



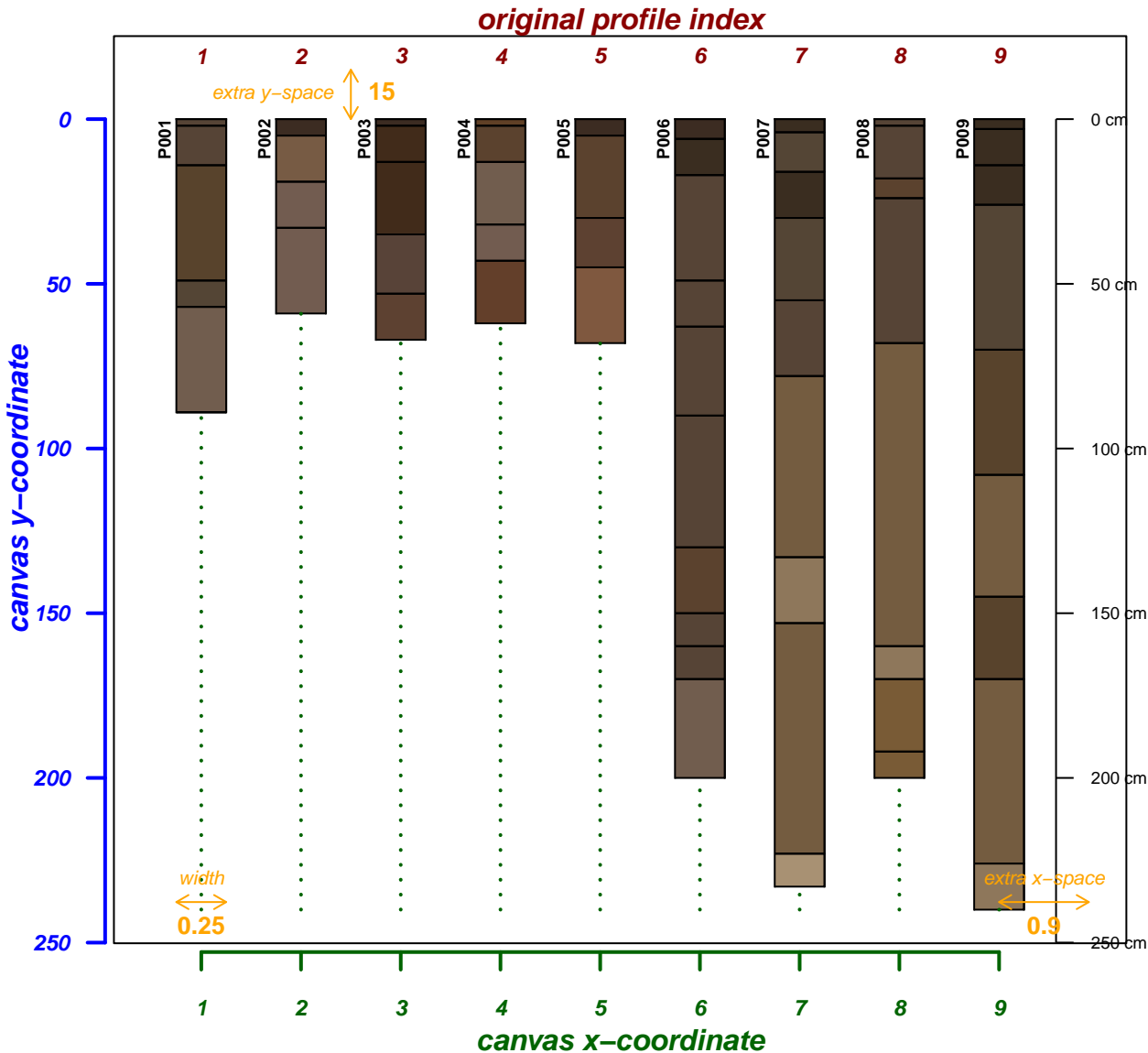


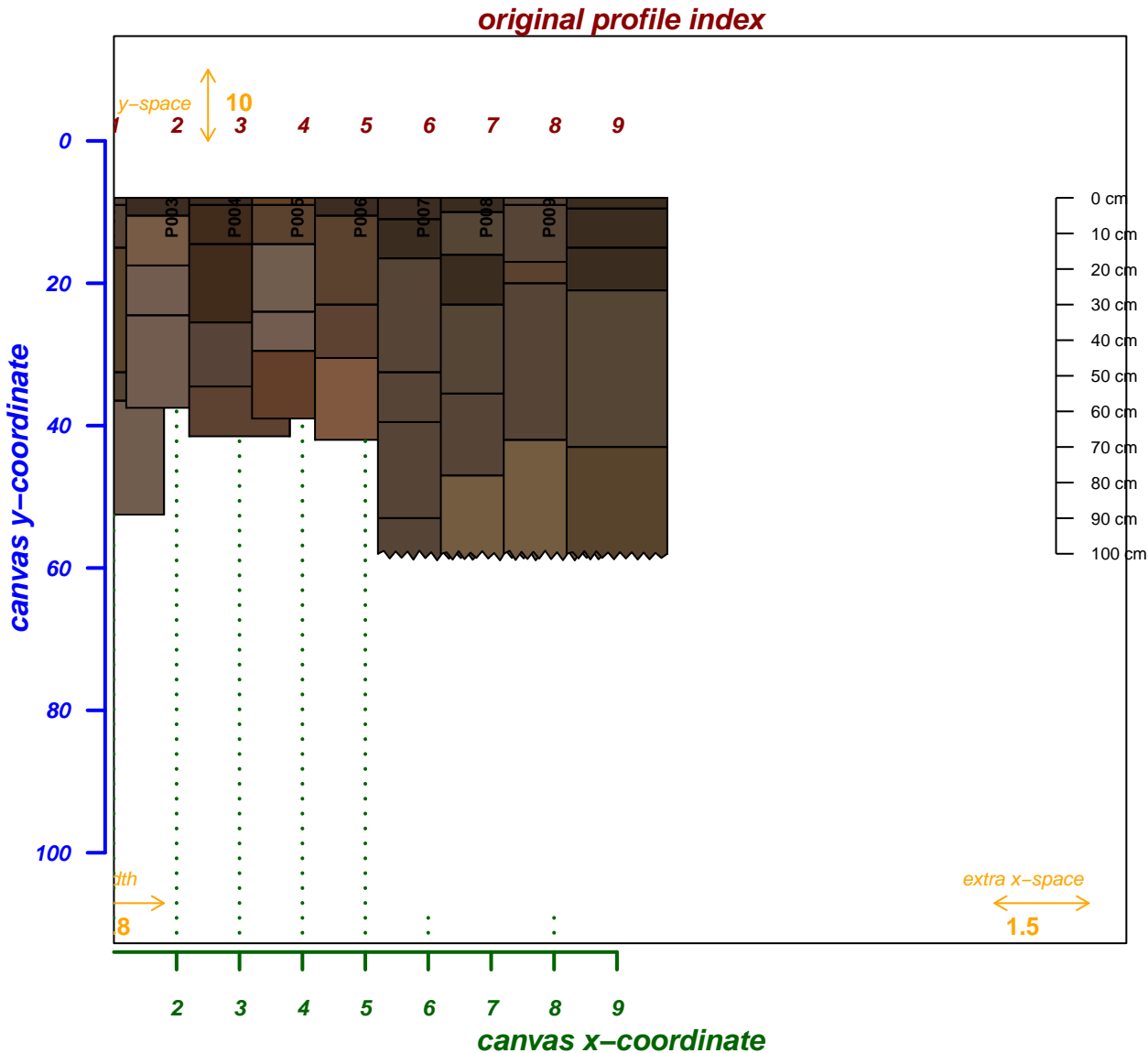


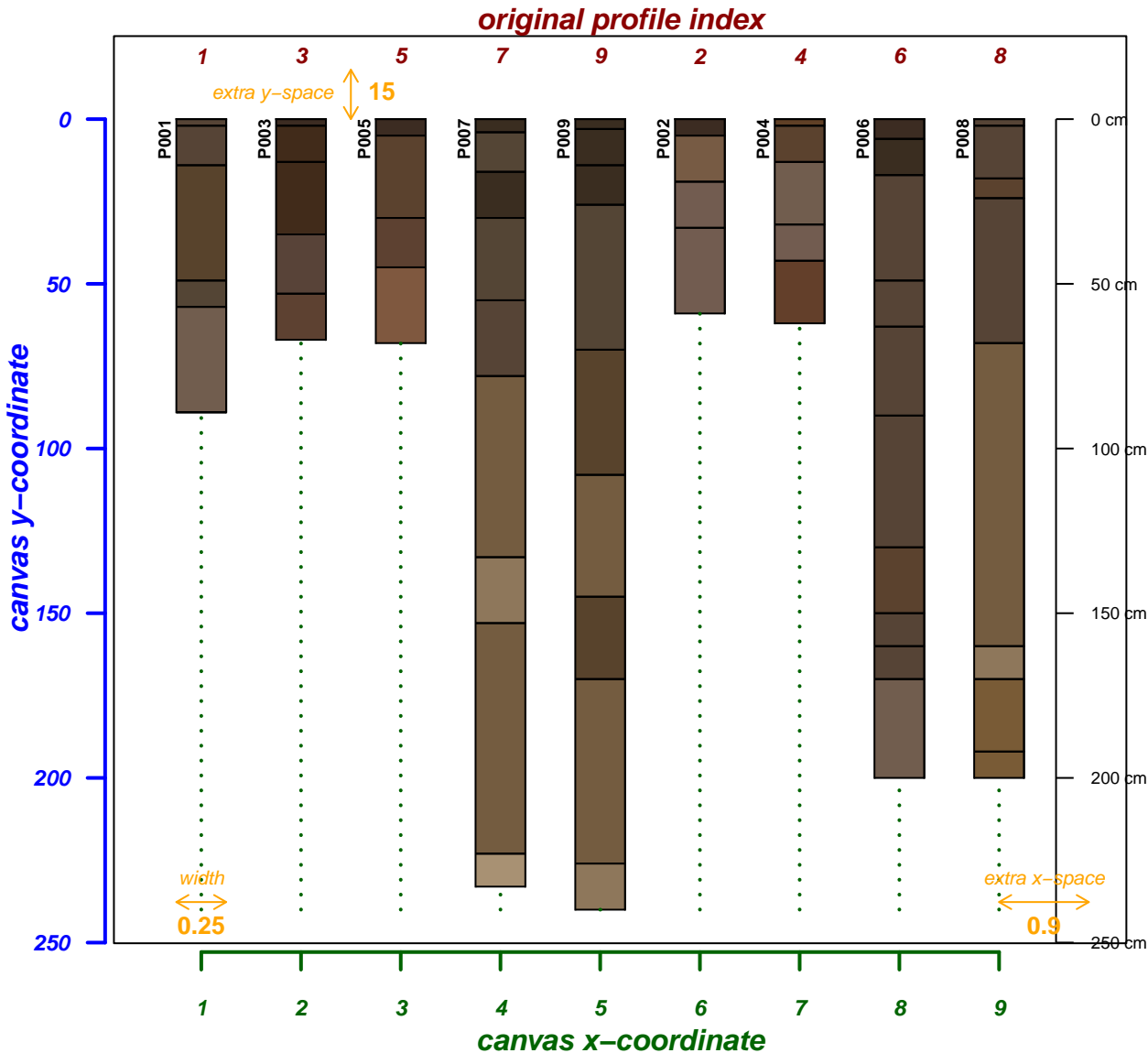


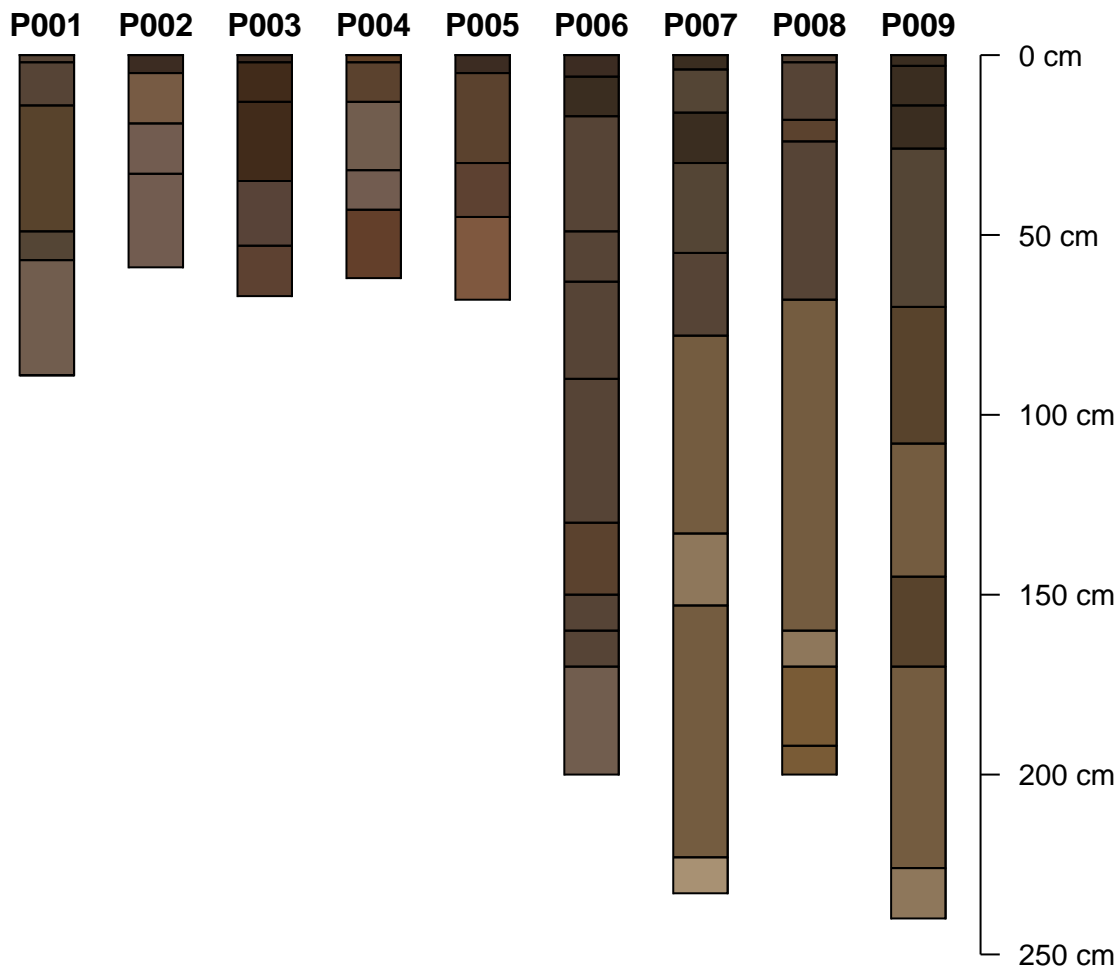


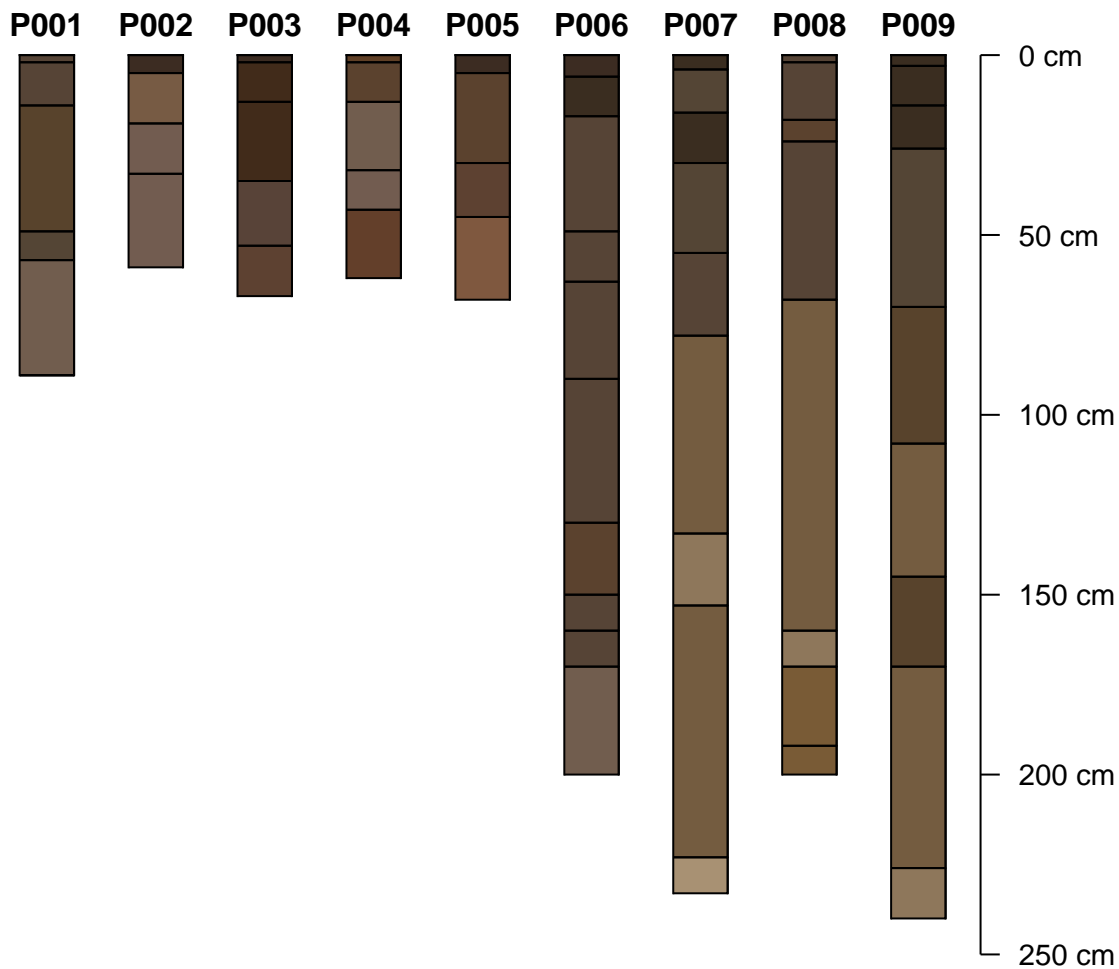


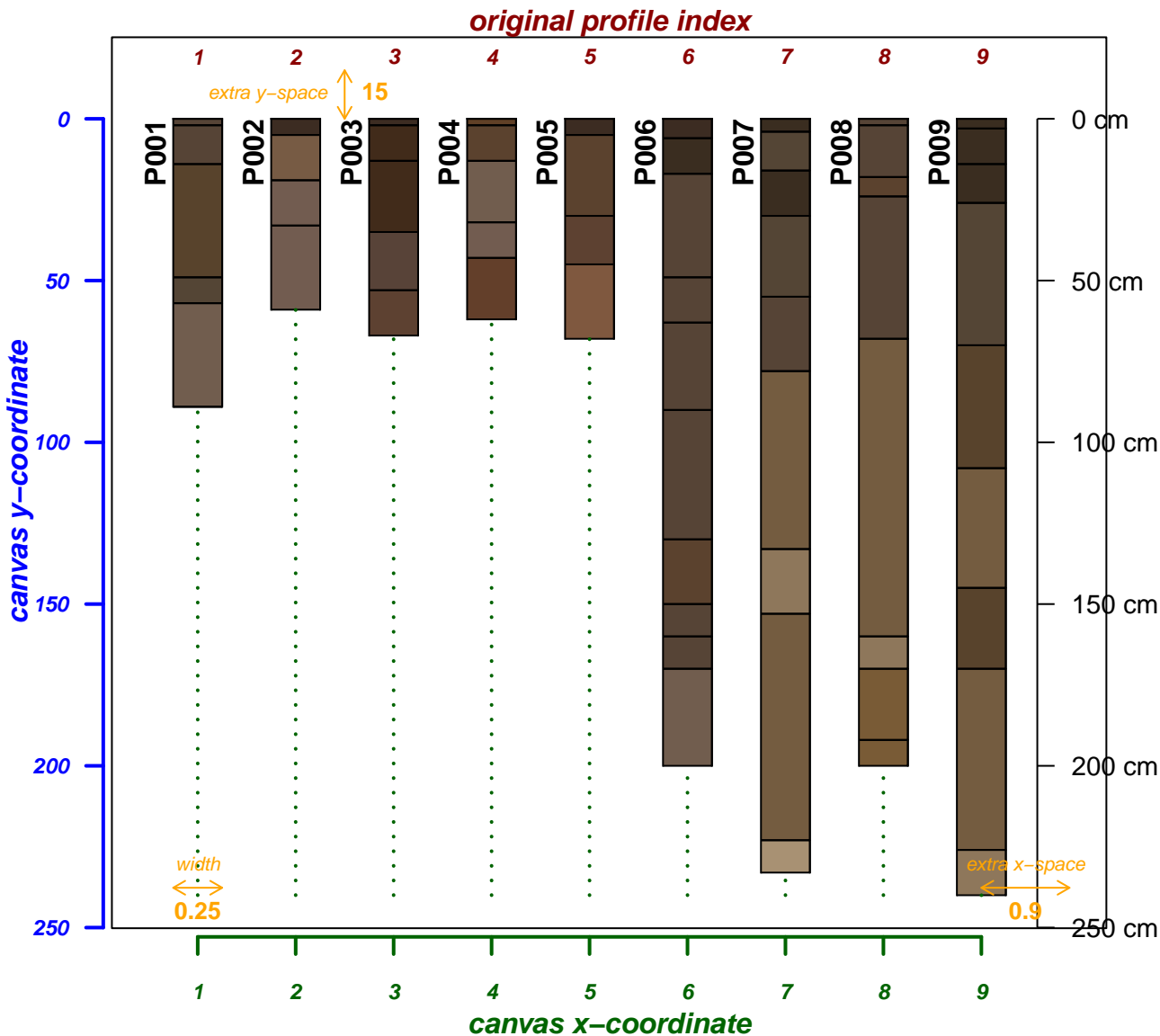


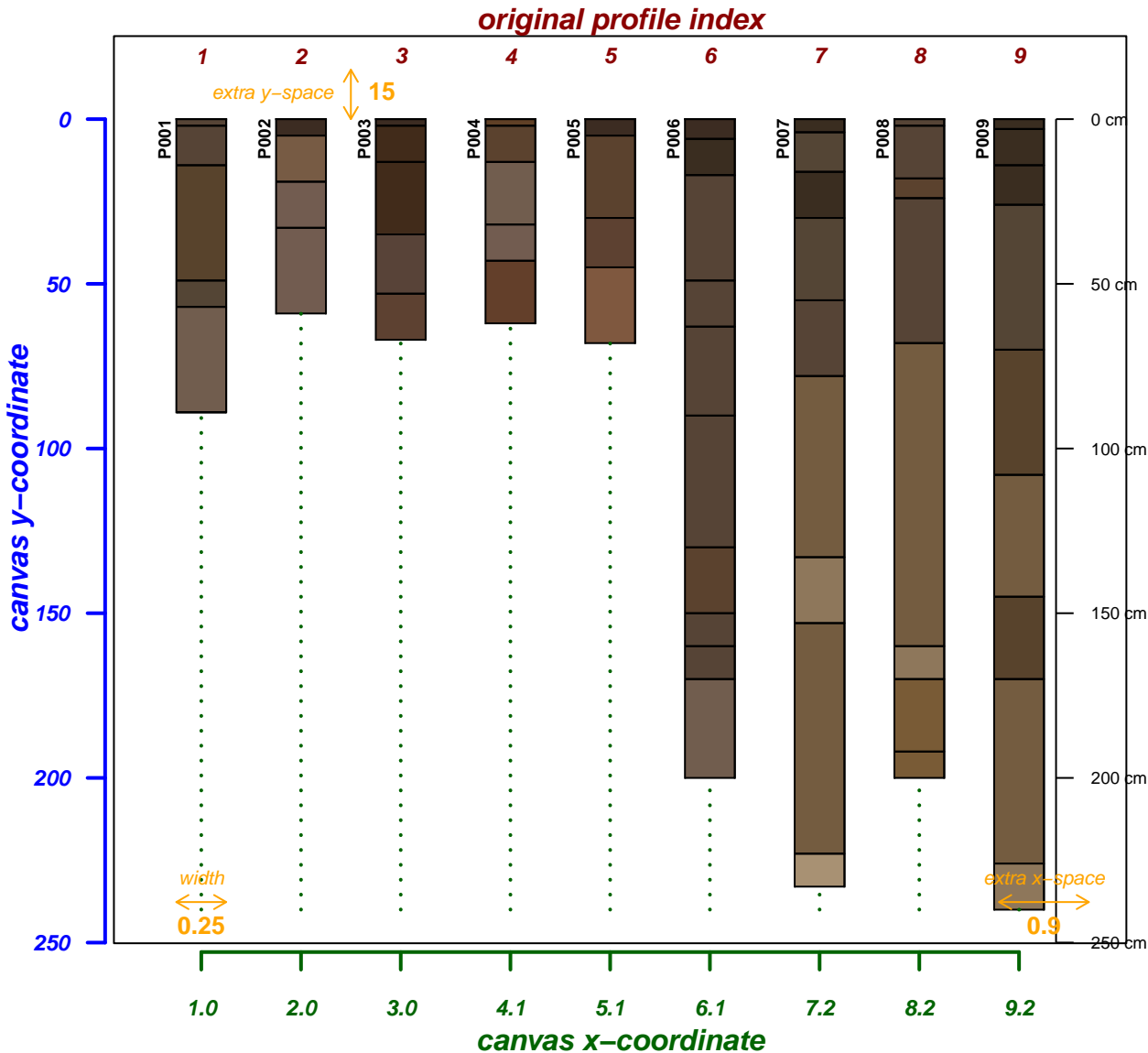


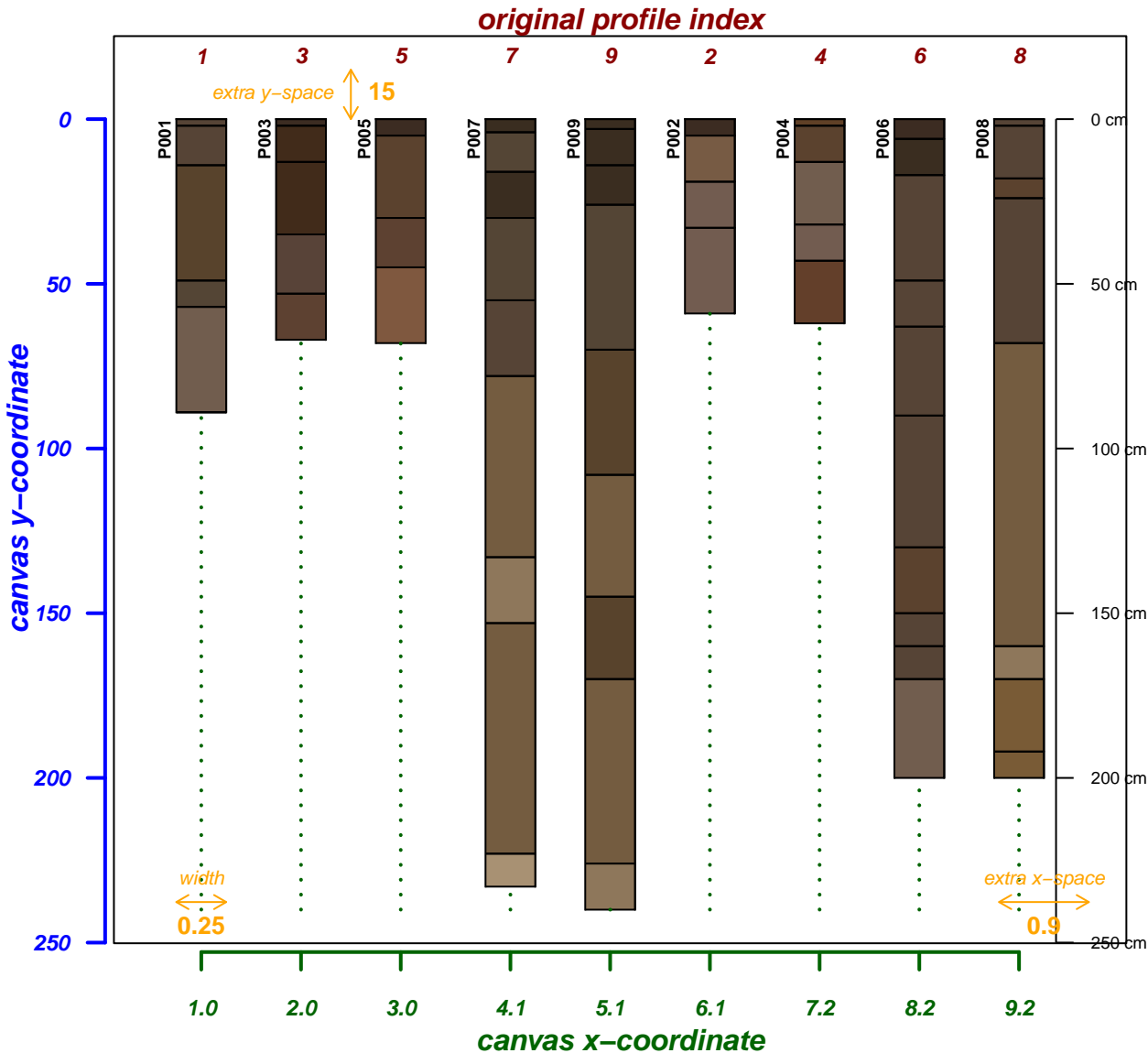




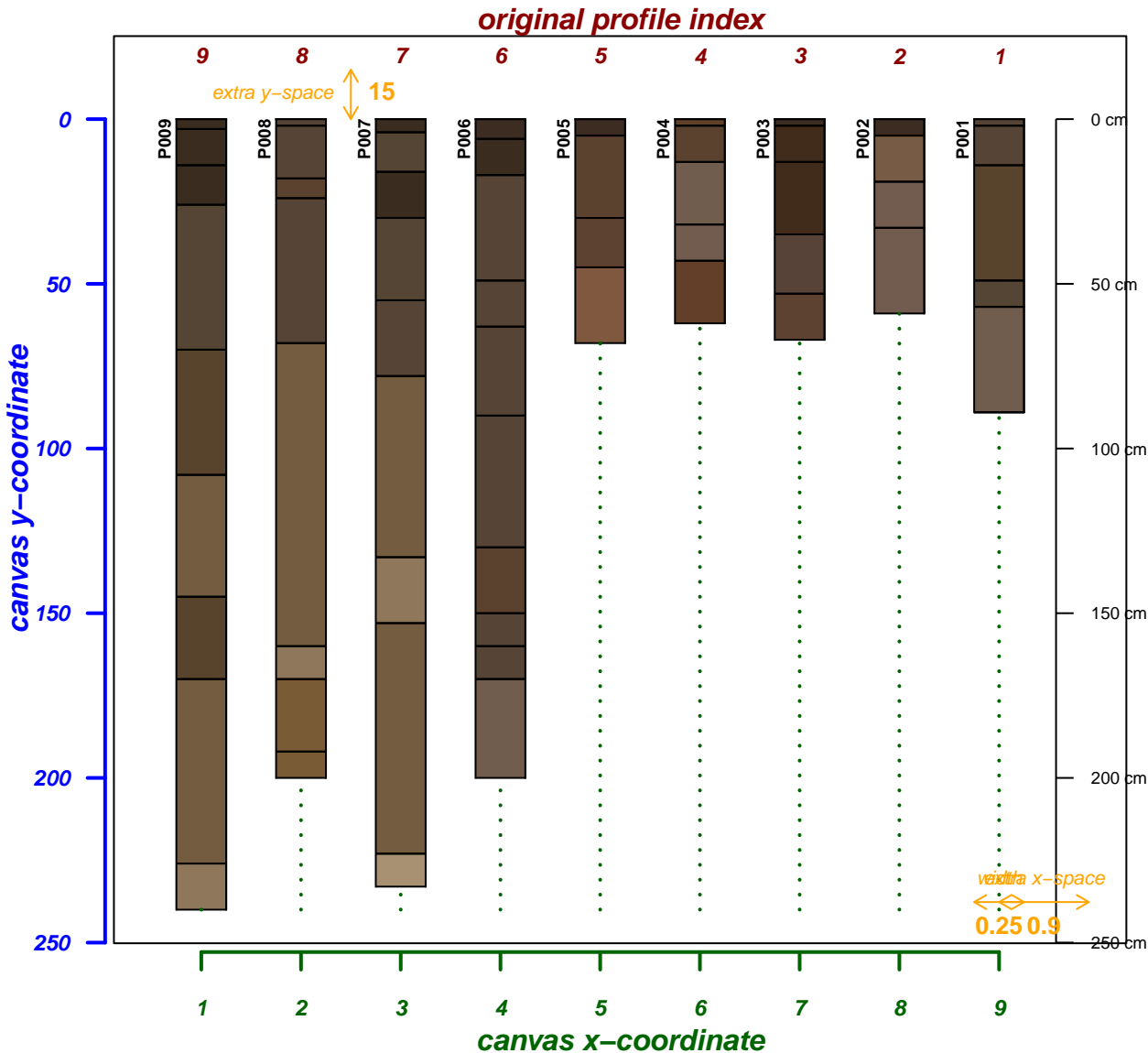




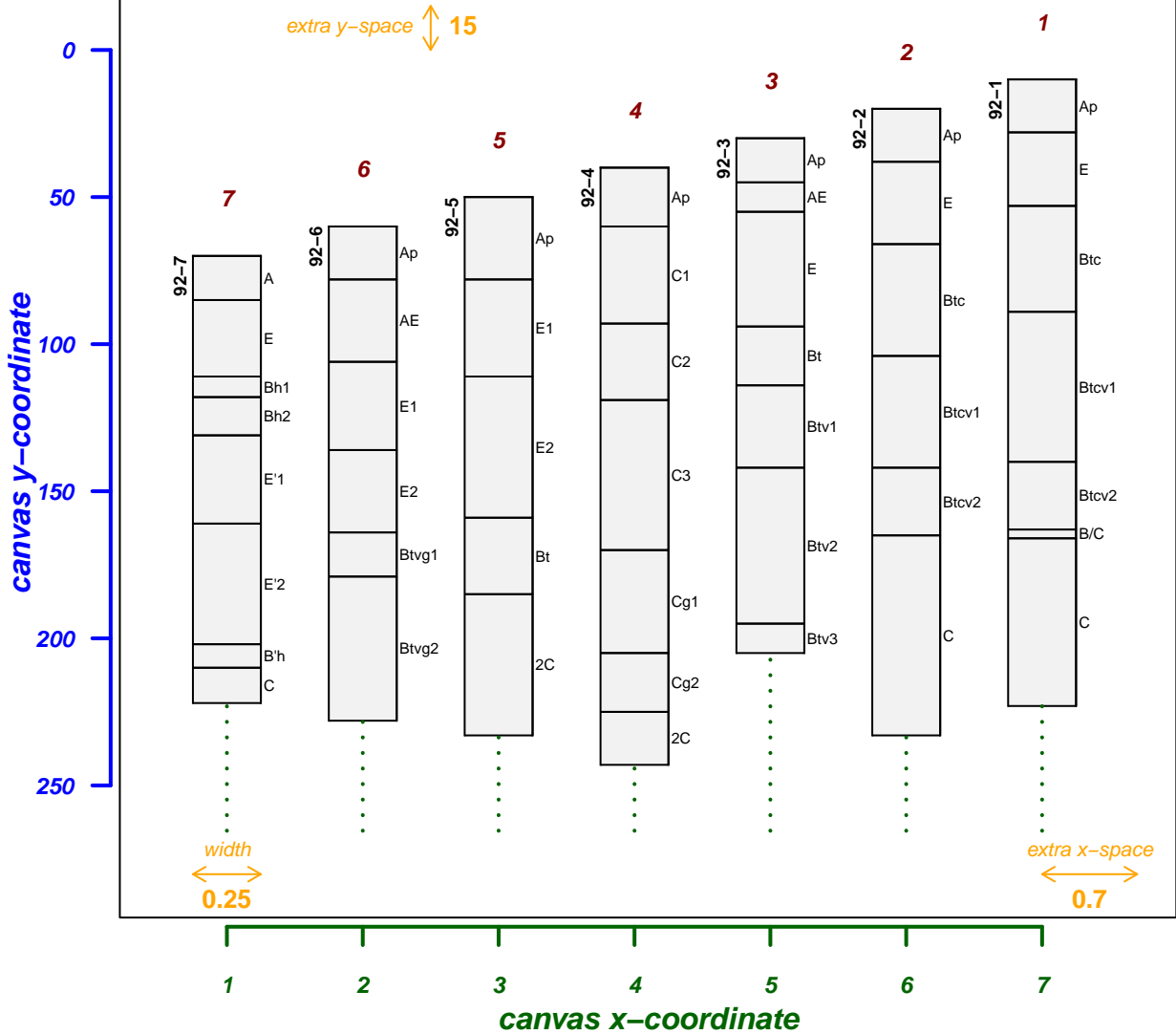





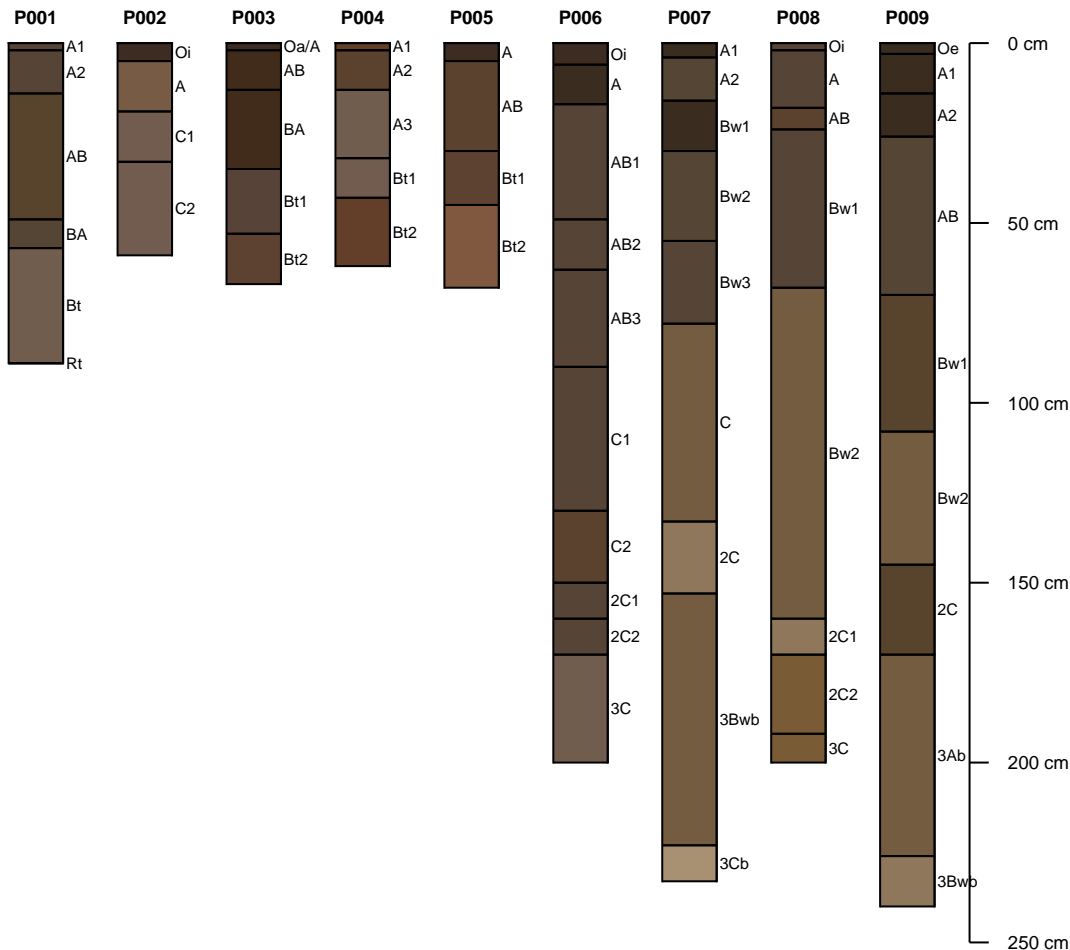


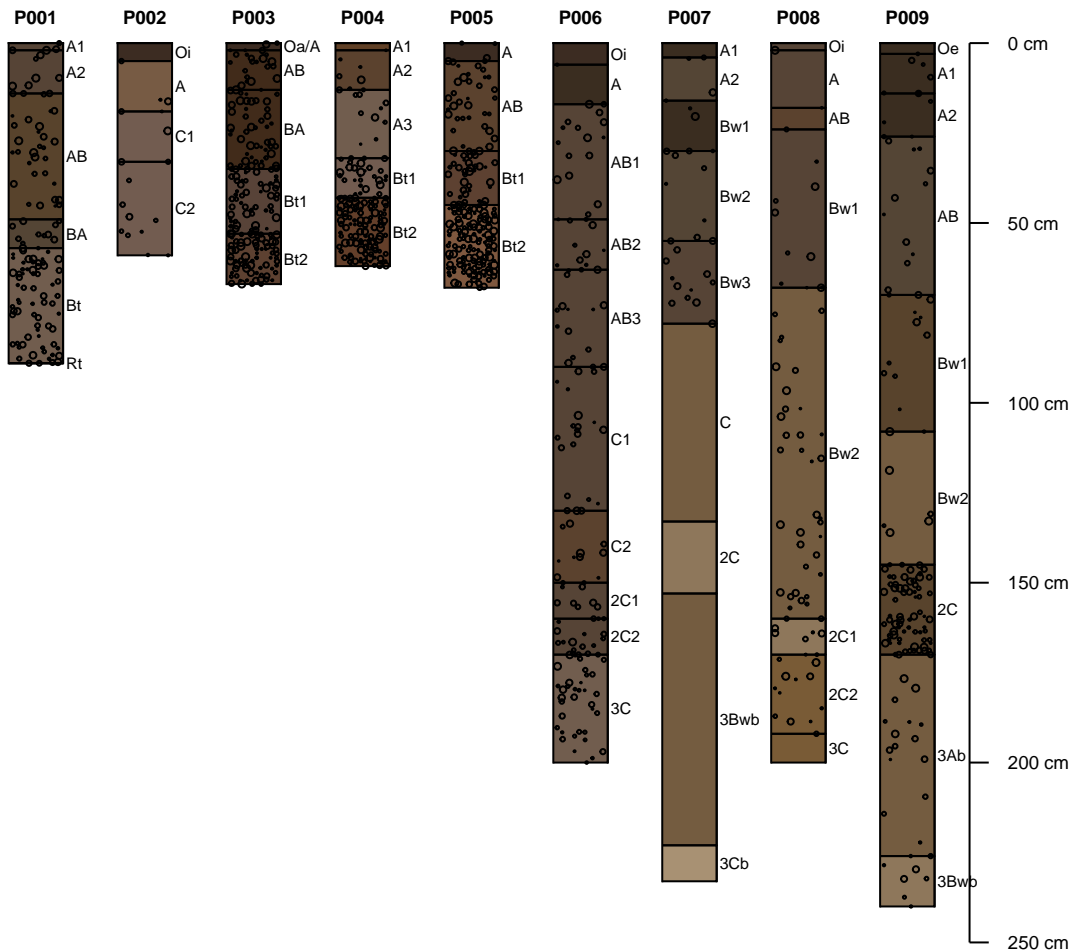


*original profile index*









# Soil Textures

■ Sample RV (0.5)

■ Low-High Range (0.05–0.95)

